

- NOTES
- THIS DRAWING IS TO BE READ IN CONJUNCTION WITH ALL OTHER RELEVANT DOCUMENTATION.
- LEGEND
- THE SCHEME
 - LIMITS OF LAND TO BE ACQUIRED OR USED PERMANENTLY OR TEMPORARILY (THE ORDER LIMITS)
 - LIMITS OF LAND TO BE TEMPORARILY ACQUIRED FOR SIGNAGE INSTALLATION
 - LAND NOT INCLUDED WITHIN THE ORDER LIMITS
 - 500M STUDY AREA
 - PUBLIC RIGHTS OF WAY
 - GREEN MAN TRAIL
- VIEWPOINT LOCATION
- VIEWPOINT
 - VIEWPOINT / PHOTOMONTAGE
- LANDSCAPE CHARACTER AREA - LCA
- LCA1
 - LCA2
 - LCA3

FIRST ISSUE	GB	JA	12/12/18	C01
Revision Details	By	Check	Date	Suffix

Purpose of Issue

DCO SUBMISSION

Client
Highways England
Floor 5
Two Colmore Square
38 Colmore Circus
B4 6BN

Development Consent Order Number

TR010027

Project Title

M42 JUNCTION 6 IMPROVEMENT

Drawing Title

FIGURE 8.2 VIEWPOINT LOCATION PLAN SHEET 1 OF 31

Designed JA	Drawn GB	Checked JA	Approved JG	Date 12/12/18
Internal Project No 60543032		Suitability D7		
Scale @ A3 1:20,000		Zone M42		

THIS DOCUMENT HAS BEEN PREPARED PURSUANT TO AND SUBJECT TO THE TERMS OF AECOM'S APPOINTMENT BY ITS CLIENT. AECOM ACCEPTS NO LIABILITY FOR ANY USE OF THIS DOCUMENT OTHER THAN BY ITS ORIGINAL CLIENT OR FOLLOWING AECOM'S EXPRESS AGREEMENT TO SUCH USE, AND ONLY FOR THE PURPOSES FOR WHICH IT WAS PREPARED AND PROVIDED.

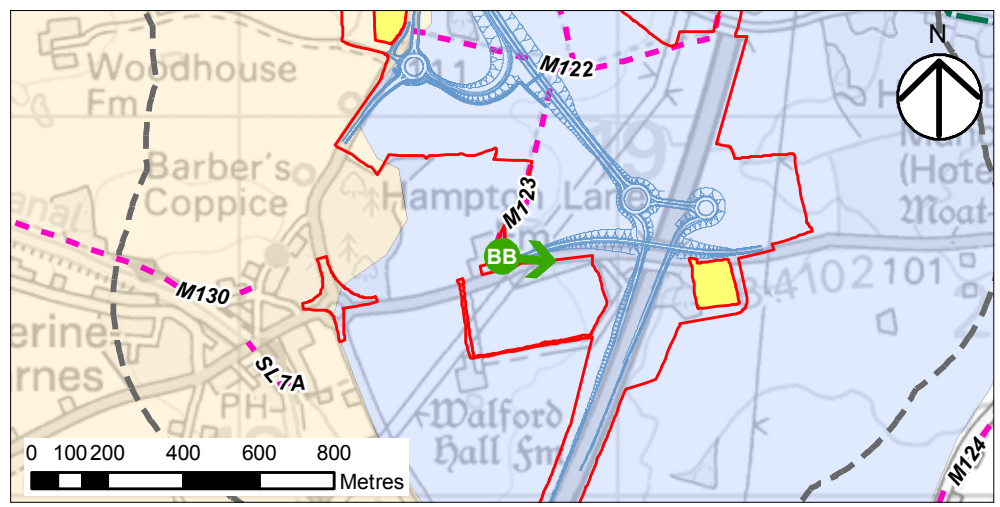
Drawing Number HE551485 -ACM -EGN-	Originator M42_SW_ZZ_ZZ -DR-DC-0079	Volume 1	Rev C01
---------------------------------------	--	-------------	------------

Filename: K:\GIS Management\60543032 - M42 Jct 6 GIS Folder_GIS\01_Maps\00_Figures\New Templates\Figure 6.2.mxd

SUMMER



WINTER



NOTES

THIS DRAWING IS TO BE READ IN CONJUNCTION WITH ALL OTHER RELEVANT DOCUMENTATION.

LEGEND

- THE SCHEME
- LIMITS OF LAND TO BE ACQUIRED OR USED PERMANENTLY OR TEMPORARILY (THE ORDER LIMITS)
- LIMITS OF LAND TO BE TEMPORARILY ACQUIRED FOR SIGNAGE INSTALLATION
- LAND NOT INCLUDED WITHIN THE ORDER LIMITS
- 500M STUDY AREA
- PUBLIC RIGHTS OF WAY
- GREEN MAN TRAIL

VIEWPOINT LOCATION

- VIEWPOINT
- VIEWPOINT / PHOTOMONTAGE

LANDSCAPE CHARACTER AREA - LCA

- LCA1
- LCA2
- LCA3

FIRST ISSUE	GB	JA	12/12/18	C01
Revision Details	By	Check	Date	Suffix

Purpose of Issue

DCO SUBMISSION

Client
Highways England
Floor 5
Two Colmore Square
38 Colmore Circus
B4 6BN

Development Consent Order Number

TR010027

Project Title

M42 JUNCTION 6 IMPROVEMENT

Drawing Title

FIGURE 8.2
VIEWPOINT LOCATION PLAN
SHEET 2 OF 31

Designed JA	Drawn GB	Checked JA	Approved JG	Date 12/12/18
Internal Project No 60543032		Suitability D7		
Scale @ A3 1:20,000		Zone M42		

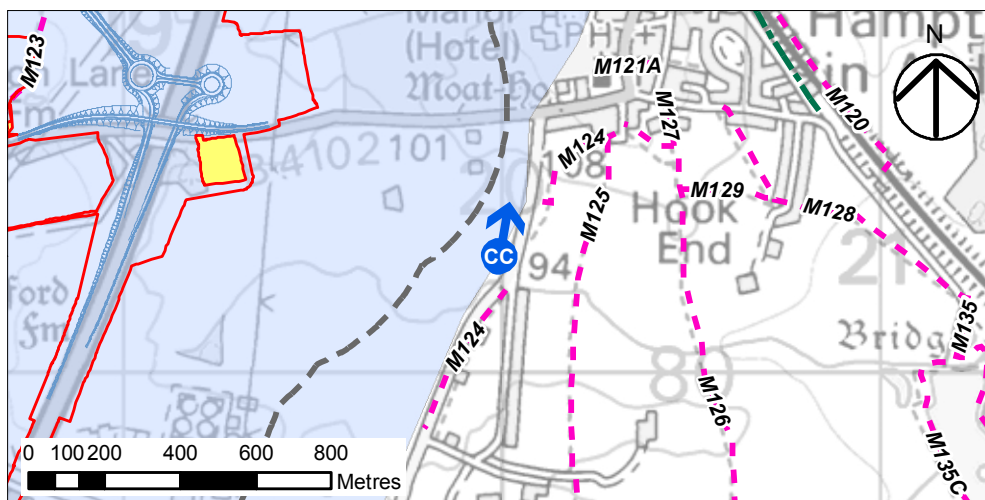
THIS DOCUMENT HAS BEEN PREPARED PURSUANT TO AND SUBJECT TO THE TERMS OF AECOM'S APPOINTMENT BY ITS CLIENT. AECOM ACCEPTS NO LIABILITY FOR ANY USE OF THIS DOCUMENT OTHER THAN BY ITS ORIGINAL CLIENT OR FOLLOWING AECOM'S EXPRESS AGREEMENT TO SUCH USE, AND ONLY FOR THE PURPOSES FOR WHICH IT WAS PREPARED AND PROVIDED.

Drawing Number HE551485 -ACM -EGN-	Originator M42_SW_ZZ_ZZ -DR-DC-0080	Volume -DR-DC-0080	Rev C01
---------------------------------------	--	-----------------------	------------

SUMMER



WINTER



NOTES

THIS DRAWING IS TO BE READ IN CONJUNCTION WITH ALL OTHER RELEVANT DOCUMENTATION.

LEGEND

- THE SCHEME
- LIMITS OF LAND TO BE ACQUIRED OR USED PERMANENTLY OR TEMPORARILY (THE ORDER LIMITS)
- LIMITS OF LAND TO BE TEMPORARILY ACQUIRED FOR SIGNAGE INSTALLATION
- LAND NOT INCLUDED WITHIN THE ORDER LIMITS
- 500M STUDY AREA
- PUBLIC RIGHTS OF WAY
- GREEN MAN TRAIL
- VIEWPOINT LOCATION
- ➔ VIEWPOINT
- ➔ VIEWPOINT / PHOTOMONTAGE
- LANDSCAPE CHARACTER AREA - LCA
- LCA1
- LCA2
- LCA3

FIRST ISSUE	GB	JA	12/12/18	C01
Revision Details	By	Check	Date	Suffix

Purpose of Issue
DCO SUBMISSION

Client
Highways England
Floor 5
Two Colmore Square
38 Colmore Circus
B4 6BN



Development Consent Order Number
TR010027

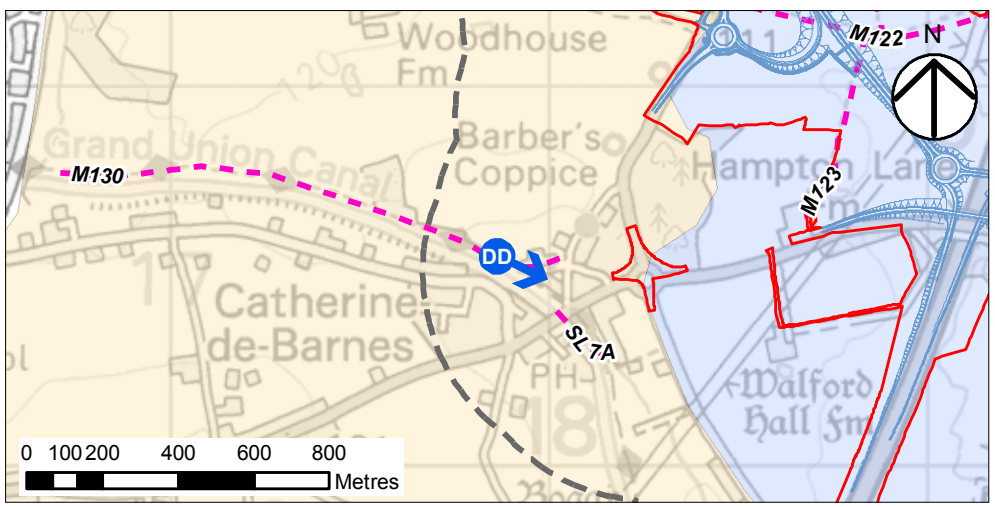
Project Title
M42 JUNCTION 6
IMPROVEMENT

Drawing Title
FIGURE 8.2
VIEWPOINT LOCATION PLAN
SHEET 3 OF 31

Designed JA	Drawn GB	Checked JA	Approved JA	Date 12/12/18
Internal Project No 60543032		Suitability D7		
Scale @ A3 1:20,000		Zone M42		

THIS DOCUMENT HAS BEEN PREPARED PURSUANT TO AND SUBJECT TO THE TERMS OF AECOM'S APPOINTMENT BY ITS CLIENT. AECOM ACCEPTS NO LIABILITY FOR ANY USE OF THIS DOCUMENT OTHER THAN BY ITS ORIGINAL CLIENT OR FOLLOWING AECOM'S EXPRESS AGREEMENT TO SUCH USE, AND ONLY FOR THE PURPOSES FOR WHICH IT WAS PREPARED AND PROVIDED.

Drawing Number HE551485 -ACM -EGN-	Originator M42_SW_ZZ_ZZ -DR-DC-0081	Volume -	Rev C01
---------------------------------------	--	-------------	------------



- NOTES**
- THIS DRAWING IS TO BE READ IN CONJUNCTION WITH ALL OTHER RELEVANT DOCUMENTATION.
- LEGEND**
- THE SCHEME
 - LIMITS OF LAND TO BE ACQUIRED OR USED PERMANENTLY OR TEMPORARILY (THE ORDER LIMITS)
 - LIMITS OF LAND TO BE TEMPORARILY ACQUIRED FOR SIGNAGE INSTALLATION
 - LAND NOT INCLUDED WITHIN THE ORDER LIMITS
 - 500M STUDY AREA
 - PUBLIC RIGHTS OF WAY
 - GREEN MAN TRAIL
- VIEWPOINT LOCATION**
- ➔ VIEWPOINT
 - ➔ VIEWPOINT / PHOTOMONTAGE
- LANDSCAPE CHARACTER AREA - LCA**
- LCA1
 - LCA2
 - LCA3

FIRST ISSUE	GB	JA	12/12/18	C01
Revision Details	By	Check	Date	Suffix

Purpose of Issue
DCO SUBMISSION

Client
Highways England
Floor 5
Two Colmore Square
38 Colmore Circus
B4 6BN



Development Consent Order Number
TR010027

Project Title
M42 JUNCTION 6 IMPROVEMENT

Drawing Title
FIGURE 8.2 VIEWPOINT LOCATION PLAN SHEET 4 OF 31

Designed JA	Drawn GB	Checked JA	Approved JG	Date 12/12/18
Internal Project No 60543032		Suitability D7		
Scale @ A3 1:20,000		Zone M42		

THIS DOCUMENT HAS BEEN PREPARED PURSUANT TO AND SUBJECT TO THE TERMS OF AECOM'S APPOINTMENT BY ITS CLIENT. AECOM ACCEPTS NO LIABILITY FOR ANY USE OF THIS DOCUMENT OTHER THAN BY ITS ORIGINAL CLIENT OR FOLLOWING AECOM'S EXPRESS AGREEMENT TO SUCH USE, AND ONLY FOR THE PURPOSES FOR WHICH IT WAS PREPARED AND PROVIDED.

Drawing Number HE551485 -ACM -EGN-	Originator Volume	Rev C01
M42_SW_ZZ_ZZ -DR-DC-0082	Location Type Role Number	

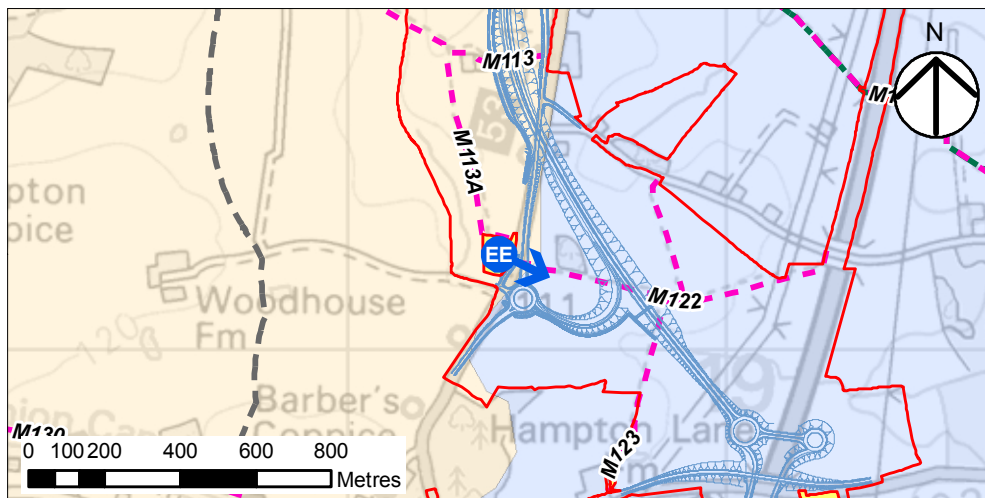
Filename: K:\GIS Management\60543032 - M42 Jct 6 GIS Folder_GIS\01_Maps\00_Figures\New_Template\FIGURE 8.2.mxd

SUMMER



WINTER

NO WINTER PHOTO AT THIS VIEWPOINT



- NOTES
- THIS DRAWING IS TO BE READ IN CONJUNCTION WITH ALL OTHER RELEVANT DOCUMENTATION.
- LEGEND
- THE SCHEME
 - LIMITS OF LAND TO BE ACQUIRED OR USED PERMANENTLY OR TEMPORARILY (THE ORDER LIMITS)
 - LIMITS OF LAND TO BE TEMPORARILY ACQUIRED FOR SIGNAGE INSTALLATION
 - LAND NOT INCLUDED WITHIN THE ORDER LIMITS
 - 500M STUDY AREA
 - PUBLIC RIGHTS OF WAY
 - GREEN MAN TRAIL
- VIEWPOINT LOCATION
- VIEWPOINT
 - VIEWPOINT / PHOTOMONTAGE
- LANDSCAPE CHARACTER AREA - LCA
- LCA1
 - LCA2
 - LCA3

FIRST ISSUE	GB	JA	12/12/18	C01
Revision Details	By	Check	Date	Suffix

Purpose of Issue
DCO SUBMISSION

Client
Highways England
Floor 5
Two Colmore Square
38 Colmore Circus
B4 6BN



Development Consent Order Number
TR010027

Project Title
M42 JUNCTION 6 IMPROVEMENT

Drawing Title
FIGURE 8.2 VIEWPOINT LOCATION PLAN SHEET 5 OF 31

Designed JA	Drawn GB	Checked JA	Approved JG	Date 12/12/18
Internal Project No 60543032	Suitability D7	Scale @ A3 1:20,000	Zone M42	

THIS DOCUMENT HAS BEEN PREPARED PURSUANT TO AND SUBJECT TO THE TERMS OF AECOM'S APPOINTMENT BY ITS CLIENT. AECOM ACCEPTS NO LIABILITY FOR ANY USE OF THIS DOCUMENT OTHER THAN BY ITS ORIGINAL CLIENT OR FOLLOWING AECOM'S EXPRESS AGREEMENT TO SUCH USE, AND ONLY FOR THE PURPOSES FOR WHICH IT WAS PREPARED AND PROVIDED.

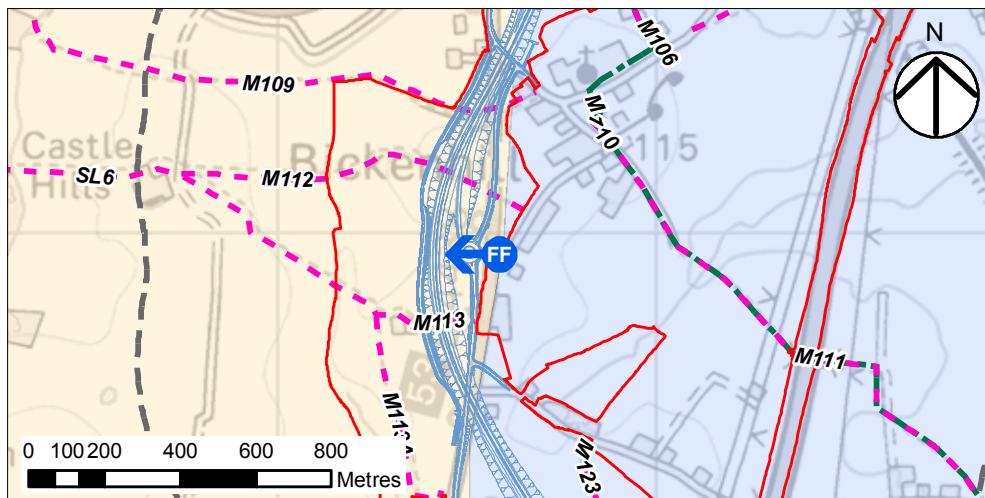
Drawing Number HE551485 -ACM -EGN-	Originator 	Volume 	Rev C01
M42_SW_ZZ_ZZ -DR-DC-0083	Location 	Type Role Number	

SUMMER



WINTER

NO WINTER PHOTO AT THIS VIEWPOINT



- NOTES
- THIS DRAWING IS TO BE READ IN CONJUNCTION WITH ALL OTHER RELEVANT DOCUMENTATION.
- LEGEND
- THE SCHEME
 - LIMITS OF LAND TO BE ACQUIRED OR USED PERMANENTLY OR TEMPORARILY (THE ORDER LIMITS)
 - LIMITS OF LAND TO BE TEMPORARILY ACQUIRED FOR SIGNAGE INSTALLATION
 - LAND NOT INCLUDED WITHIN THE ORDER LIMITS
 - 500M STUDY AREA
 - PUBLIC RIGHTS OF WAY
 - GREEN MAN TRAIL
- VIEWPOINT LOCATION
- VIEWPOINT
 - VIEWPOINT / PHOTOMONTAGE
- LANDSCAPE CHARACTER AREA - LCA
- LCA1
 - LCA2
 - LCA3

FIRST ISSUE	GB	JA	12/12/18	C01
Revision Details	By	Check	Date	Suffix

Purpose of Issue
DCO SUBMISSION

Client
Highways England
Floor 5
Two Colmore Square
38 Colmore Circus
B4 6BN



Development Consent Order Number
TR010027

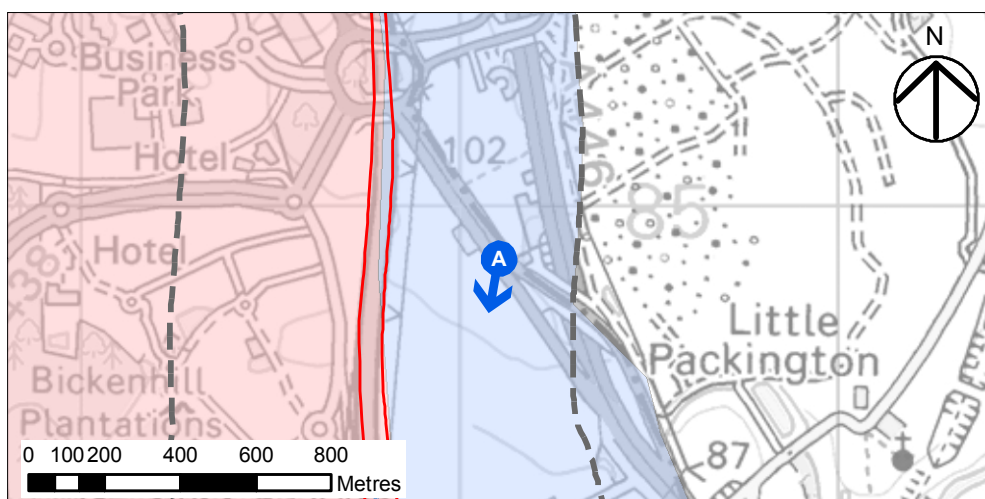
Project Title
M42 JUNCTION 6
IMPROVEMENT

Drawing Title
FIGURE 8.2
VIEWPOINT LOCATION PLAN
SHEET 6 OF 31

Designed JA	Drawn GB	Checked JA	Approved JG	Date 12/12/18
Internal Project No 60543032	Suitability D7	Scale @ A3 1:20,000	Zone M42	

THIS DOCUMENT HAS BEEN PREPARED PURSUANT TO AND SUBJECT TO THE TERMS OF AECOM'S APPOINTMENT BY ITS CLIENT. AECOM ACCEPTS NO LIABILITY FOR ANY USE OF THIS DOCUMENT OTHER THAN BY ITS ORIGINAL CLIENT OR FOLLOWING AECOM'S EXPRESS AGREEMENT TO SUCH USE, AND ONLY FOR THE PURPOSES FOR WHICH IT WAS PREPARED AND PROVIDED.

Drawing Number HE551485 -ACM -EGN-	Originator Highways England Plc	Volume -Egn-	Rev C01
Location M42_SW_ZZ_ZZ	Type -DR-DC-0084	Role Type Role Number	



- NOTES
- THIS DRAWING IS TO BE READ IN CONJUNCTION WITH ALL OTHER RELEVANT DOCUMENTATION.
- LEGEND
- THE SCHEME
 - LIMITS OF LAND TO BE ACQUIRED OR USED PERMANENTLY OR TEMPORARILY (THE ORDER LIMITS)
 - LIMITS OF LAND TO BE TEMPORARILY ACQUIRED FOR SIGNAGE INSTALLATION
 - LAND NOT INCLUDED WITHIN THE ORDER LIMITS
 - 500M STUDY AREA
 - PUBLIC RIGHTS OF WAY
 - GREEN MAN TRAIL
- VIEWPOINT LOCATION
- ➔ VIEWPOINT
 - ➔ VIEWPOINT / PHOTOMONTAGE
- LANDSCAPE CHARACTER AREA - LCA
- LCA1
 - LCA2
 - LCA3

FIRST ISSUE	GB	JA	12/12/18	C01
Revision Details	By	Check	Date	Suffix

Purpose of Issue
DCO SUBMISSION

Client
Highways England
Floor 5
Two Colmore Square
38 Colmore Circus
B4 6BN

Development Consent Order Number
TR010027

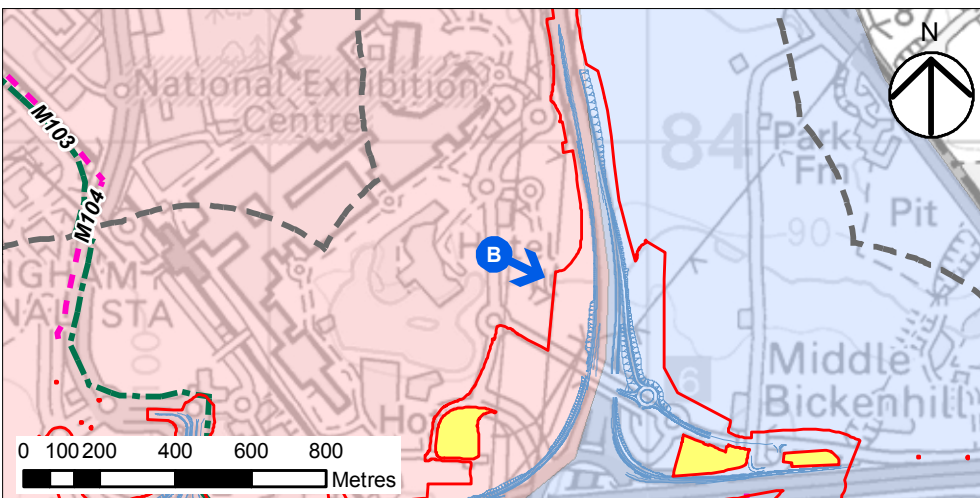
Project Title
M42 JUNCTION 6 IMPROVEMENT

Drawing Title
FIGURE 8.2 VIEWPOINT LOCATION PLAN SHEET 7 OF 31

Designed JA	Drawn GB	Checked JA	Approved JG	Date 12/12/18
Internal Project No 60543032		Suitability D7		
Scale @ A3 1:20,000		Zone M42		

THIS DOCUMENT HAS BEEN PREPARED PURSUANT TO AND SUBJECT TO THE TERMS OF AECOM'S APPOINTMENT BY ITS CLIENT. AECOM ACCEPTS NO LIABILITY FOR ANY USE OF THIS DOCUMENT OTHER THAN BY ITS ORIGINAL CLIENT OR FOLLOWING AECOM'S EXPRESS AGREEMENT TO SUCH USE, AND ONLY FOR THE PURPOSES FOR WHICH IT WAS PREPARED AND PROVIDED.

Drawing Number HE551485 -ACM -EGN-	Originator Highways England Plc	Volume -EGR-	Rev C01
Location M42_SW_ZZ_ZZ	Type -DR-DC-0085	Role 	Number



- NOTES
THIS DRAWING IS TO BE READ IN CONJUNCTION WITH ALL OTHER RELEVANT DOCUMENTATION.
- LEGEND
- THE SCHEME
 - LIMITS OF LAND TO BE ACQUIRED OR USED PERMANENTLY OR TEMPORARILY (THE ORDER LIMITS)
 - LIMITS OF LAND TO BE TEMPORARILY ACQUIRED FOR SIGNAGE INSTALLATION
 - LAND NOT INCLUDED WITHIN THE ORDER LIMITS
 - 500M STUDY AREA
 - PUBLIC RIGHTS OF WAY
 - GREEN MAN TRAIL
- VIEWPOINT LOCATION
- VIEWPOINT
 - ➔ VIEWPOINT / PHOTOMONTAGE
- LANDSCAPE CHARACTER AREA - LCA
- LCA1
 - LCA2
 - LCA3

FIRST ISSUE	GB	JA	12/12/18	C01
Revision Details	By	Check	Date	Suffix

Purpose of Issue
DCO SUBMISSION

Client
Highways England
Floor 5
Two Colmore Square
38 Colmore Circus
B4 6BN

Development Consent Order Number
TR010027

Project Title
M42 JUNCTION 6 IMPROVEMENT

Drawing Title
FIGURE 8.2 VIEWPOINT LOCATION PLAN SHEET 8 OF 31

Designed JA	Drawn GB	Checked JA	Approved JG	Date 12/12/18
Internal Project No 60543032		Suitability D7		
Scale @ A3 1:20,000		Zone M42		

THIS DOCUMENT HAS BEEN PREPARED PURSUANT TO AND SUBJECT TO THE TERMS OF AECOM'S APPOINTMENT BY ITS CLIENT. AECOM ACCEPTS NO LIABILITY FOR ANY USE OF THIS DOCUMENT OTHER THAN BY ITS ORIGINAL CLIENT OR FOLLOWING AECOM'S EXPRESS AGREEMENT TO SUCH USE, AND ONLY FOR THE PURPOSES FOR WHICH IT WAS PREPARED AND PROVIDED.

Drawing Number HE551485 -ACM -EGN-	Originator Highways England	Volume -DR-DC-0086	Rev C01
M42_SW_ZZ_ZZ	Location	Type Role Number	

Filename: K:\GIS Management\60543032 - M42 Jct 6 GIS Folder_GIS\01_Maps\00_Figures\New Templates\FIGURE 8.2.mxd